FOR MYSORE STATE

Public Works (1951) Department.

Rt SERIES.

G.O. NO. Rt.748

Dated 18th June 1951.

closed

24/6/51

[Despatch Abstract.]

Land Acquisition - South Kanara - Mangalore Taluk - Padukodi village S.No.21A2B etc - for Kulur Bridge works - Declaration under section 6 of the Land Acquisition Act - Published

REVENUE DEPARTMENT

Subject

LAND ACQUISITION (South Kanara) Mangalore Taluk - Padukodi village - S.No. 21/A2B etc. - for Kulur Bridge works - Draft declaration - submitted.

Madras 225 Ref.I.3552/51-1 dated 25-5-51.

Sri N.C.Thomas, B.A., Joint Secretary, Board of Revenue.
Sri W.R.S.Sattianathan, ICS., Commissioner of Land Revenue.

--

Read:From the Collector of South Kanara R.Dis.21344/50 d/27-4-50.

--

Submitted to the Government.

2. The Board recommends that the objections to the acquisition may be overruled and the draft declaration under section 6 of the Land Acquisition Act submitted by the Collector of South Kanara may be approved and ordered to be published in the Fort St. George Gazette. The objections are only disputes 'inter se' about the ownership of the lands proposed for acquisition and to the apportionment of the compensation. The request of Srimati Venkamma to spare her house cannot obviously be granted.

for Joint Secretary.

To the Secretary to Government,
P.W.D. with the encls. in original.
ssg/25.5

C. [illegible]/60 South Canara Collector's Office,
Mangalore, dated 27- 4- 1951.

7 MAY 1951

Sri. A. V. Rajagopalan, B.A.,
Collector of South Kanara.

To

The Secretary to Government,
Public Works Department, Fort.St.George,
Madras

Through

The Secretary to the Board of Revenue,
Land Revenue, Chepauk, Madras - 5.
(in duplicate)

Sir,

Sub:- Land Acquisition - Mangalore Taluk - Padukodi village - S.No.21/A2B etc., for Kulur Bridge works - Draft Declaration - submitted.

Ref:- G.O. R.No.29 Public Works Department dated 6th January 1951.

The Assistant Engineer (H) in charge of Kulur Bridge works has applied for the acquisition of S.Nos.21/A2B, 35/1A, 35/2A2, 35/2B1, 31/6B, 31/5A, 31/1A etc of Padukodi village for the purpose of Kulur Bridge Works. The draft 4 (1) Notification was published at page 1[illegible]4 of Part I of the Fort. St. George Gazette dated 23-1-1951.

2/- In response to the notices issued under section 4(1) and 5 A of the Act, objection petitions have been received from the following persons.

S.Nos. 21/A2B, 35/1A, 35/2A2 of Padukodi village, stand registered in the name of Nemiraja Karnanthaya Ballal. The Mulgenidar and enjoyer is one Srimat i Janama and the Mulgeni rent collector is one Srimathi Rathi Deviyamma - objections have been received from Nemiraja Karnanthaya Ballal and his wife Rathideviyamma which relates only to the apportionments of Compensation. This is a matter which could be duly considered during the award enquiry. Srimathi Janama who has already given her consent to the entry on that land has also filed a more vakalat in favour of her advocate Sri. S.[illegible]L.Bhat B.A.,B.L.,

S.No.s 35/2A1 stands in the name of the Vicar of St. Anthony Church, Kulur. No objections have been preferred by him.

S.No.31/C1 Sri. Nemiraja Karnanthaya Ballal is the registered holder whereas [illegible]Deviyamma is the mulgenidar. Angre, Nagi Venkamma, Narapalu and Sri. R.D'Souza have also interest in the land. The first four of them have [illegible] on the plot and the 5th (Sri. R.D'Souza) is a lessee of a portion of the plot. The first four claim to the land under certain rights as Artisan Inams. Sri. [illegible] they do not object. Whatever the objections may be, their consent for the entry [illegible] land has already been obtained. Entry and the [illegible] progress. [illegible]

~~in the way of the~~ proposed diversion of the road to the bridge and is liable to be removed at any moment on the basis of her original consent statment. Venkamma will however be allowed to remain in the ~~re~~ house till its demolition becomes absolutely necessary. Adequate compensation will also be paid to her.

S.No. 31/5 A and 31/1A:- Sri. Nemiraja Narenthaya Pallal is the Pujari and his wife Rathideviyamma is the mulgenidar. Their objections are only in respect of payment of compensation which will be duly considered at the time of the award enquiry.

In view of the urgency of the work, the consent statement of the pattadars agreeing to the entry of the bridge contractor on the land was obtained already and acted upon even at the preliminary stage of the Land Acquisition proceedings. The total compensation payable comes to Rs.13744-14-0

I submit herewith the Draft Declaration under section 6 of the Land Acquisition which may be approved and got published in the Fort St.George Gazette. The served copies of the notices, the objection petitions in original with a typed statement of the plots are enclosed.

Yours faithfully,

For Collector.

Copy to the Revenue Divisional Officer Mangalore with the preliminary records of enquiry returned.

kvr/20-4-1951.

OFFICE OF THE BOARD OF REVENUE
7 MAY 1951
MADRAS

J.3543.

NOTIFICATION.

Under section 6 of the Land Acquisition Act His Excellency the Governor of Madras hereby declares that the plots specified below and measuring 2-36 acres be the same a little more or less, is needed for a public purpose to wit for Kulur Bridge works, and under section 3 and 7 of the same Act, the Revenue Divisional Officer, Mangalore is appointed to perform the functions of a Collector under the Act and directed to take order for the acquisition of the said land. A plan of the land is kept in the office of the Revenue Divisional Officer, Mangalore and may be inspected at any time during office, hours.

DISTRICT	TALUK	VILLAGE	Description of land with S.No.	Name of the owner or Occupier	BOUNDAIRIES. North East South West	Extent.
South Kanara	Mangalore	Padukodi.	RYOTWARI. Garden S.No. 21/A2B	MULIDAR. Nemiraja Karnanthaya Ballal MULGENIDAR. Janamma Hengsu MULGENI RENT COLLECTOR Rathideviyamma	21/A1 21/A1 35/1B 21/A2A	0-03
			-do- 35/1A	-do-	21/A1 21/A2B 34/2 25/2A2 35/1A	0-09
			Dry. 35/2A2	-do-	35/1B 34/2 35/2B1 35/2A1	0-70
			-"- 35/2B2 " 35/2B1	Vicar of St.Anthonys Church Kulur	35/2A2 35/2B2 35/2 35/2A	0-48
			Garden 21/6B →	MULIDARY Nemiraja Karnanthaya Ballal MULGENIDAR- Rathideviyamma of Panjimogar TENANTS. 1)Angare 2)Bagi (3) Venkamma 4) Korapalu (5)R.D.Souza	35/3 31/5A 31/5A 31/6A	0-32
			Wet.31/5A	MULIDAR. Nemiraja Karnanthaya Ballal Karanthaya Ballal MULGENIDAR.Rathideviyamma	31/6A 31/5B 31/1A 36	0-63
			Wet 31/1A	-do-	31/5A 31/1B 36 36	0-11.

South Kanara Collector's Office,
Mangalore, dated 27- 4- 1951

FOR COLLECTOR.

9

Statement showing the difference which exist between the particulars given in the published notification under section 4(1) of the Act and the draft declaration under section 6 of the Act.

S.No. as it appears in the 4(1) Notification.	S.No.as it appears in the Draft declaration.
S.No.35/1B	S.No.35/1A.

Certified that all the differences a have been reconciled.

S.K. Collector's Office,
Mangalore dated 27-4-1951

FOR COLLECTOR.

kvr/30-4-1951.

Statement showing the difference which exist between the particulars given in the published notification under section 4(1) of the Act and the draft declaration under section 6 of the Act.

S.No. as it appears in the 4(1) Notification.	S.No.as it appears in the Draft declaration.
S.No.35/1B	S.No.35/1A.

Certified that all the differenc s a have been reconciled.

FOR COLLECTOR.

S.K. Collector's Office,
Mangalore dated 27-4-1951

kvr/30-4-1951.

P.W.19.

13

Sub: Land Acquisition - South Kanara - Mangalore Taluk - Padukodi village - S.No. 21/A2 Bete - for Kulur Bridge work - Declaration under sec. 6 of the L.A. Act - published.

Read: G.O.Rt. No. 29 P.W. dt. 6.1.51.
From the Collector of South Kanara
R.Dis. 21344/50 A dt. 27.4.51.
From the Board of Rev. Rf. I-35-53/51
dated 25.5.51.

G.O.Rt. 748. — Dt. 18.6.51.

The draft declaration under Sec. 6 of the L.A. Act submitted by the Board of Rev. with its reference cited is approved and is forwarded to the Superintendent, Govt. press, for publication in the Fort St. George Gazette.

2/ The Govt. accept the recommendation of the Board of Rev. that the objections raised

for Secretary to Govt.

Note:

Please see the letter from the Collector of South Kanara at pp. 3-4 c/f and the recommendations of the Board of Rev. at p. 1 c/f. There are no valid objections for the acquisition of lands required for the Bridge work. The draft declaration may be approved and published in the Gazette. The draft above is for approval. Rev. may see.

To
The S.G.P. with a declaration for publication (p. 7-8 c/f.)
" Board of Rev.
" Collector of South Kanara, Mangalore with (E) & (R) in Rlgd.
" C.E. (H)
Copy for stock file.

P.W. No. 2257 Q/51-1

DEPUTY SECRETARY & JUDICIAL ASST. 42540C REVENUE DEPT.

C3

21 19/6

Rev. Dept.

To AS.

The Draft order overleaf may be accepted and the file returned to P.W.D.

13/6/51 19/6/51 AWP PW

P.W.D. Rev no 42540 C/51-1

The draft order overleaf may be used. 1965

15 JUN 1951
54542

16.6.51

16/6/51

16/6/51

Roc. Bl. 14960/51.

South Kanara Collector's Office,
Mangalore dated 11-7-1951.

From

Sri. A. R. Rajaratnam, B.A.,
Collector of South Kanara.

B

To

The Secretary to Government,
Public Works Department, Fort.St.
George, Madras.

62480

Sir,

Sub: LAND ACQUISITION - South Kanara- Mangalore Taluk Padubidri ~~Padubidri~~ village- S.No.21/A2 B etc., for Kulur ~~village~~- Bridge Works - Declaration under section 6 of the Land Acquisition Act published.

Ref:-G.O.Rt.748/Public Works Department d/18-6-51.

The Secretariat file pages 1-56 received with the G.O. cited relating to acquisition of certain plots in ~~Manga~~ Malabar are resubmitted.

Yours faithfully,

For Collector.

kvr/12-7-1951.

പാലക്കാടിനടുത്ത് മുണ്ടൂർ എസ്റ്റേറ്റിൽ നാണുനായർ
അവർകളുടെ സംബന്ധത്തിനാലുള്ള പെരുമുടി
അംശം പടിഞ്ഞാറെ സ്വാധീനവിധിൻ ഫിനായിലുള്ള ദേശം
അന്യാധീനപ്പെടുത്തുന്നതിനുള്ള ഹർജി

27 MAY 1951
2420
PUBLIC INSTRUCTIONS DEPARTMENT

ചുണ്ടപ്പുറത്തുകുന്നിൻ സർവ്വേ 636ൽ 5.
2 നമ്പർ 90.639ൽ 1A. 4. നമ്പർ 847ൽ 1.B. നമ്പർ
854ൽ 1B. നമ്പർ 27. 855ൽ 1A. നമ്പർ 30. നമ്പരുകളിൽ
ചെമ്പുണ്ണി നായരിൽനിന്നും കൊടുത്തിട്ടുള്ള
നുവനായർ എന്നവരുടെ ശാശ്വതമായ ഗൃഹവും
ടുതുതാണ്. മേലാൽ സ്ഥലത്തുള്ള കുടിയാരും മുത
ലായവരുടെ കൈവശത്തിലുള്ള നിലങ്ങൾ
താണ്. മേലാൽ സ്ഥലങ്ങൾ എന്നവരുടെ കൈവശത്തിലുള്ള
പെണ്ണ് മുഖേന അവർക്കുണ്ടാകുന്ന കുട്ടികൾക്ക്
മുഖമെടുത്ത് ഉപഭോഗത്തിനുള്ള സ്ഥലങ്ങളാണ്
അതുകൊണ്ട് മേലാൽ സ്ഥലങ്ങൾ കൈവശത്തിലുള്ള
കുടിയാന്മാരുടെ കുടിയിരിപ്പുകൾ
ഒഴിഞ്ഞുപോകുന്നതിനും മേലാൽ സ്ഥലങ്ങൾ
കൈവശത്തിലുള്ള കുടിയാന്മാരുടെ
കുടിയിരിപ്പുകൾ ഒഴിഞ്ഞുപോകുന്നതിനും
പെട്ടെന്നുള്ള ഒഴിവിലേക്കായിട്ട് മേലാൽ സ്ഥലങ്ങൾ
കൈവശത്തിലുള്ള കുടിയാന്മാരുടെ
കുടിയിരിപ്പുകൾ ഒഴിഞ്ഞുപോകുന്നതിനും
അവർക്കുണ്ടാകുന്ന നഷ്ടത്തിനുള്ള
Compensation സംഖ്യ മുൻകൂറായിട്ട്
പെണ്ണ് കൊടുക്കുന്നതിനും

തീയതി 25.2.51

കെ.പി. അച്ചുതൻനായർ

[illegible]

1. [illegible] 63 [illegible] 634 [illegible] 847 [illegible]

2. 847 [illegible] 847 [illegible]

3. [illegible] 847 [illegible]

[illegible] 847 [illegible]

[illegible] 1951 [illegible]

[illegible]

3.2.57 ൽ ഞാൻ പോയപ്പോൾ ആ ആളുടെ
പേരിൽ ഒരു നമ്പർ ചുമത്തുകയും ഒരു ലൈസൻസ്
നൽകുകയും ചെയ്തിരുന്നു. ലൈസൻസിന്റെ പകർപ്പ്
ഇതോടൊപ്പം ചേർക്കുന്നു. ലൈസൻസ് നമ്പർ 847/1 എന്നും
അതിനോടു ചേർത്തു വിതരണക്കാരുടെ പേരു വിവരം
എഴുതിയിട്ടുള്ള ഫോറത്തിൽ ഒന്നാമത്തെ പേരായി
ആ ആളുടെ പേരും എഴുതിയിരുന്നു. ലൈസൻസ് നമ്പർ
847/1B എന്നു തിരുത്തിയതിനു ശേഷം
ഫോറത്തിൽ ആ പേരു വെട്ടുകയും ചെയ്തിരിക്കുന്നു.
ഇതിൽ നിന്നും 3.2.57 നു തന്നെ ലൈസൻസ്
റദ്ദു ചെയ്തിരുന്നു എന്നു വ്യക്തമാണ്.

ലൈസൻസിംഗ് അതോറിറ്റിയുടെ ഓഫീസിലെ
ഏതോ ഉദ്യോഗസ്ഥൻ ആ ആളുടെ പേരിൽ
ലൈസൻസ് നൽകിയതിനു ശേഷം അതു റദ്ദു
ചെയ്തിരുന്നു എന്നു വ്യക്തമാണ്. ലൈസൻസിംഗ്
അതോറിറ്റിയുടെ ഓഫീസിലെ ഏതോ ഉദ്യോഗസ്ഥൻ
ആ ആളുടെ പേരിൽ ലൈസൻസ് നൽകിയതിനു
ശേഷം അതു റദ്ദു ചെയ്തിരുന്നു എന്നു വ്യക്തമാണ്.

17.3.57

By name
Licensing Authority
17.3.57
for D.A.Dy.

R.F. XVIII-A-31—20,010—16-5-44-

Notice under Section 5-A of the Land Acquisition Act I of 1894, as amended by the Land Acquisition Amendment Act XXXVIII of 1923.

Notice is hereby given that the land specified in the appended schedule and situated in the village of PUDUSSERY in the taluk of PALGHAT in the district of MALABAR is needed or is likely to be needed for a public purpose, to wit, for taking granite metal for road purposes in accordance with the notification under section 4 (1) of the Land Acquisition Act I of 1894, as amended by the Land Acquisition Amendment Act XXXVIII of 1923, published by Government at page 2961 of Part I of the *Fort St. George Gazette*, dated part 1 of Ft.St.George Gazette dated 31.10.50/ as amended/ and interested in the land are accordingly required to lodge before the Spl.Tahsildar f or L.A.Palghat within 30/15 days from the date of publication of the above notification / service of this notice a statement in writing of their / your objections, if any, to the acquisition of the said land.

Any objection statement which is received after the due date or which does not clearly explain the nature of the sender's / your interest in the land is liable to be summarily rejected.

Objections received within the due date, if any, will be enquired into on 3-2-1951. at PALGHAT when the objectors / you will be at liberty to appear in person or by pleader and to adduce any oral or documentary evidence in support of their / your objections.

SCHEDULE.

Survey number.	Description.	Extent required.	Reputed owner.
	VIDE SEPARATE SHEET ATTACHED.		

[illegible]

[illegible] State Extent.
[illegible] Grid Cent.

1. Natural, [illegible] occupation, Dwg. for [illegible] and occupa
[illegible] [illegible] from [illegible], Other areas, Right Inlet.
C. Cr.

2. Agricultural, [illegible] occupation, [illegible] holder (1) [illegible]
[illegible], Cultivation, other, native. (2) [illegible] areas,
Right bank [illegible].
C.C

3. Natural, [illegible] occupation, Hold. holder same as in
D.C.To.C7/.
Cr Co.

4. Agricultural, [illegible] occupation by, & Co. holder and
occupier area as in [illegible].
C.Cr.

5. Pasture, [illegible] occupation, [illegible] holder and occupier
area as in [illegible].
C. Cr.

6. Natural, [illegible] occupation by, & Co. holder and occupier
area as in D.C.To.
C. Cr.

7. Natural, [illegible] occupation by, & Co. holder and occupa
area as [illegible].
C. Cr.

8. Natural, [illegible] occupation by, & Co. holder and occupa
area as in [illegible].
C. Cr.

[illegible] H. [illegible]

[illegible]

[illegible]

R.F. XVIII-A-31—20,010—16-5-44.

11

127

Notice under Section 5-A of the Land Acquisition Act I of 1894, as amended by the Land Acquisition Amendment Act XXXVIII of 1923.

Notice is hereby given that the land specified in the appended schedule and situated in the village of PUDUSSERY in the taluk of PALGHAT in the district of MALABAR is needed or is likely to be needed for a public purpose, to wit, for taking granite metal for road purposes in accordance with the notification under section 4 (1) of the Land Acquisition Act I of 1894, as amended by the Land Acquisition Amendment Act XXXVIII of 1923, published by Government at page 2961 of Part I of the *Fort St. George Gazette*, dated 31.10.50/ as amended/ by erratum at page 19 of part 1 of Ft.St.George Gezette dt.2.1.51. All persons interested in the land are accordingly required to lodge before the Spl.Tahsildar f or L.A.Palghat within ~~30~~ 15 days from the date of ~~publication of the above notification~~ service of this notice a statement in writing of ~~their~~ your objections, if any, to the acquisition of the said land.

Any objection statement which is received after the due date or which does not clearly explain the nature of ~~the sender's~~ your interest in the land is liable to be summarily rejected.

Objections received within the due date, if any, will be enquired into on 3-2-1951. at PALGHAT when ~~the objectors~~ you will be at liberty to appear in person or by pleader and to adduce any oral or documentary evidence in support of ~~their~~ your objections.

SCHEDULE.

Survey number.	Description.	Extent required.	Reputed owner.
	VIDE SEPARATE SHEET ATTACHED.		

13 129

MALABAR DISTRICT.

PALGHAT TALUK PUDUSSERI AMSOM.

Approximate Extent. in Acres and Cents.

1. Ryotwari, R.S.No.636/1A, Unoccupied Dry, Regd. holder and occupant Sri S.R.Subramania Iyer, Sekharipurom Village, Puthur amsom, Palghat Taluk. 0. 09.

2. Ryotwari, R.S.No.636/5A, Unoccupied Dry, regd. holder (1) M.N.AnanthaNarayana Iyer, Neelakanda Sadhan, Puthur. (2) E.Janardana Menon, Koliyot Satrom, Elappully. 0.32.

3. Ryotwari, R.S.No. 637/2, Unoccupied Dry, Regd. holder same as in R.S.No.636/5A. 1- 90.

4. Ryotwari, R.S.No. 639/F1B, Unoccupied Dry, regd. holder and occupant same as in R.S.No.636/1A. 4.94.

5. Ryotwari, R.S.No.639/F2, Unoccupied Dry, regd. holder and occupant same as in R.S.No.636/5A. 4. 05.

6. Ryotwari, R.S.No.847/1B, Unoccupied Dry, regd. holder and occupant same as in R.S.No.636/5A. 0. 09.

7. Ryotwari, R.S.No. 854/1A, Unoccupied Dry, regd. holder and occupant same as againstR.S.No.636/5A. 0. 27.

8. Ryotwari, R.S.No.855/1A, Unoccupied Dry, regd. holder and occupant same as in R.S.No.636/5A. 0. 30.

TOTAL. 11. 96.

RAJ/

SPECIAL TAHSILDAR

[illegible]

[illegible]

[illegible]

[illegible]

[illegible]

Ref B.134/82.

16/1/51

RD Elappully

16.1.51

16.1.51
RD. Ekappully

17-1-51

No 25/51,

Resubmitted to the Special Tahsildar, Palghat
after service.

VBalakrishnan
18.1.51
RD. Ekappully

His send
Forwarded to the Spl. Tahsildar.
for D A Palghat

for Tahsildar

133

18/1/51

R.F. XVIII-A-31--20,010--16-5-44--

Notice under Section 5-A of the Land Acquisition Act I of 1894, as amended by the Land Acquisition Amendment Act XXXVIII of 1923.

Notice is hereby given that the land specified in the appended schedule and situated in the village of in the taluk of in the district of is needed or is likely to be needed for a public purpose, to wit, for

In accordance with the notification under section 4 (1) of the Land Acquisition Act I of 1894, as amended by the Land Acquisition Amendment Act XXXVIII of 1923, published by Government at page of Part I of the *Fort St. George Gazette*, dated All persons interested in the land / You are accordingly required to lodge before the within 30/15 days from the date of publication of the above notification / service of this notice a statement in writing of their / your objections, if any, to the acquisition of the said land.

Any objection statement which is received after the due date or which does not clearly explain the nature of the sender's / your interest in the land is liable to be summarily rejected.

Objections received within the due date, if any, will be enquired into on at when the objectors / you will be at liberty to appear in person or by pleader and to adduce any oral or documentary evidence in support of their / your objections.

SCHEDULE.

Survey number.	Description.	Extent required.	Reputed owner.

TAHSILDAR'S OFFICE JAN 1951 PALGHAT

134 ഗോപിനാഥൻ.

E. Gopinathan Nair.

57/1/51

[illegible] ACTION.

[illegible]	[illegible]	[illegible]	Approximate Extent. Rs. and Cents.
1.	Kyotwari, S. No. 20/1,	occupied by, [illegible] holder and occupant [illegible] Survey No., as shown, [illegible], [illegible] Eacon, Palghat Taluk.	3. 00.
*2.	Kyotwari, S. No. 21/ ,	occupied by, [illegible] holder (1) M.M.Ammu [illegible] (2) [illegible] (3) [illegible] Thur. (4) [illegible] Menon, Pollachi [illegible], Coimbatore Dist.	0.? .
3.	Kyotwari, S. No. 22/1,	occupied by, [illegible] holder same as in S.No.21/1.	1. 00.
4.	Kyotwari, S. No. 22/ ,	occupied by, [illegible] holder and occupant same as in S.No. 22/1.	4.00.
5.	Kyotwari, S. No. 20(pt)/2,	occupied by, [illegible] holder and occupant same as in S.No.20/1.	0. 00.
6.	Kyotwari, S. No. 20/2 ,	occupied by, [illegible] holder and occupant same as in S.No. 20/1 .	0. 50.
7.	Kyotwari, S. No. 20/1 ,	occupied by, [illegible] holder and occupant [illegible] Survey No. 20/ .	0. 75.
8.	Kyotwari, S. No. 20/ ,	occupied by, [illegible] holder and occupant same as in S.No. 20/ .	0. 75.

[illegible]

RAJ/

R.F. XVIII-A-31—20,010—16-5-44.

173

23

Notice under Section 5-A of the Land Acquisition Act I of 1894, as amended by the Land Acquisition Amendment Act XXXVIII of 1923.

Notice is hereby given that the land specified in the appended schedule and situated in the village of Pudussori in the taluk of Palghat in the district of Malabar, is needed or is likely to be needed for a public purpose, to wit, for taking granite metal for road purposes in accordance with the notification under section 4 (1) of the Land Acquisition Act I of 1894, as amended by the Land Acquisition Amendment Act XXXVIII of 1923, published by Government at page 3064 of Part I of the *Fort St. George Gazette*, dated was amended by erratum at page 19 of P. IA of F.S.G. dt. 21-10-50// and all persons interested in the land are accordingly required to lodge before the spl. Tahsildar for L.A. Palghat. within 30/15 days from the date of publication of the above notification / service of this notice a statement in writing of their / your objections, if any, to the acquisition of the said land.

Any objection statement which is received after the due date or which does not clearly explain the nature of the sender's / your interest in the land is liable to be summarily rejected.

Objections received within the due date, if any, will be enquired into on 26-2-51 at Palghat. when the objectors / you will be at liberty to appear in person or by pleader and to adduce any oral or documentary evidence in support of their / your objections.

SCHEDULE.

Survey number.	Description.	Extent required.	Reputed owner.
	Vide separate sheet attached.		

74

P. N. Rajakrishnan Nair. (Sd/-)

1) 9. 2. 57.

for P. N. Sivalingam Asuma. (ന്യായാധിപൻ ഒപ്പിടുന്നതായി കാണുന്നു)

2) C. Janardhanan Nair 9/2/57

3. [illegible]

4. N. N. Krishnanunni for N. N. Ananta Narayanan 10/2/57 (Ex-D-57)

[illegible]

[illegible]

18. 2. 57.

Ref.B.13/50. Office of the Special Tahsildar for L.A, Palghat dated 5.1.51.



From

Sri K.Sankara Kurup,B.A,
Special Tahsildar,Palghat.

To

The Tahsildar,Palghat.

Sir,

L.A.Palghat Taluk- Pususseri Amsom-R.S.No.636/part. etc.- Metal Quarry- 5(A) enquiry- Notice-Publication-Requested.

.....

I request you to affix the enclosed 5A notice on the notice board of Taluk Office before 17-1-1951 and send me the certificate of publication at an early date.

RAJ/

~~For~~ Special Tahsildar.

128

Nr Dis. 885/51.

Rechtsanwalt. With special Salutes. Dr. [redacted]

Palghat.

Sir,

2. The S.A. Notice was served on this Officer on 19-1-51. It was affixed on this Officer House Boat on the same day.

Yours

Sub Inspector

-371-

23/1/51.

25.1.51

Ref B. 13/50 147 Proceedings of the Legislative Assembly dt. 31-1-51 147

To The Nation Home Affairs Department

Memo

Sub: Publication of Bills No. 636/Parliamentary Matters Questions etc. publication

My ref No 53/1/50 dt. 5-1-51

A Q A enquiry was made in this office as to the case was sent to the Nation Home Affairs Department with any brief called with reference to office it and the Bills were published before 17-1-51 and also whether the Publication Act was necessary. It. Publication Act in this matter is not necessary. The Bills are required to be published in the Nation immediately.

For Assistant Secretary

31-1-51.

Resubmitted

The ref: was resubmitted to S/Sd T Hazuldar [redacted] ce on 19.1.57 after affixing the Notice referred to on the Notice Board on 16.1-57

S/Sd.
1.2.57.

Ref.B.13/50. Office of the Special Tahsildar for L.A., Palghat dated 5-1-51.

To

The Station House Officer, Town Station, Palghat.

Sir,

L.A.Palghat Taluk- Pudusseri Amsom-R.S.NO.636/pt. Etc.
Metal Quarry- 5A enquiry- Notice-Publication Requested.

The Station House Officer, Town is requested to affix the enclo 5A notice on the notice board of the Police Station before 17.1.51 a report compliance.

RAJ/

xxx Spl.Tahsildar.

Resolution. The notice has been affixed on the Notice Board on. 16-1-57.

16/1/57

17-1-57.

Survey 23.

District Malabar

Taluk Palghat

Village { No. 116 (3) / Name Pudussseri

Field No. 639.F

Area 58.47 Acres.

C			
1217			
1194	75	8	
1180	103	7	
294	139	6	
293	169	5	
B			
1452			
1319	89	4	
1317	120	3	
600	144	2	
596	114	1	
A			

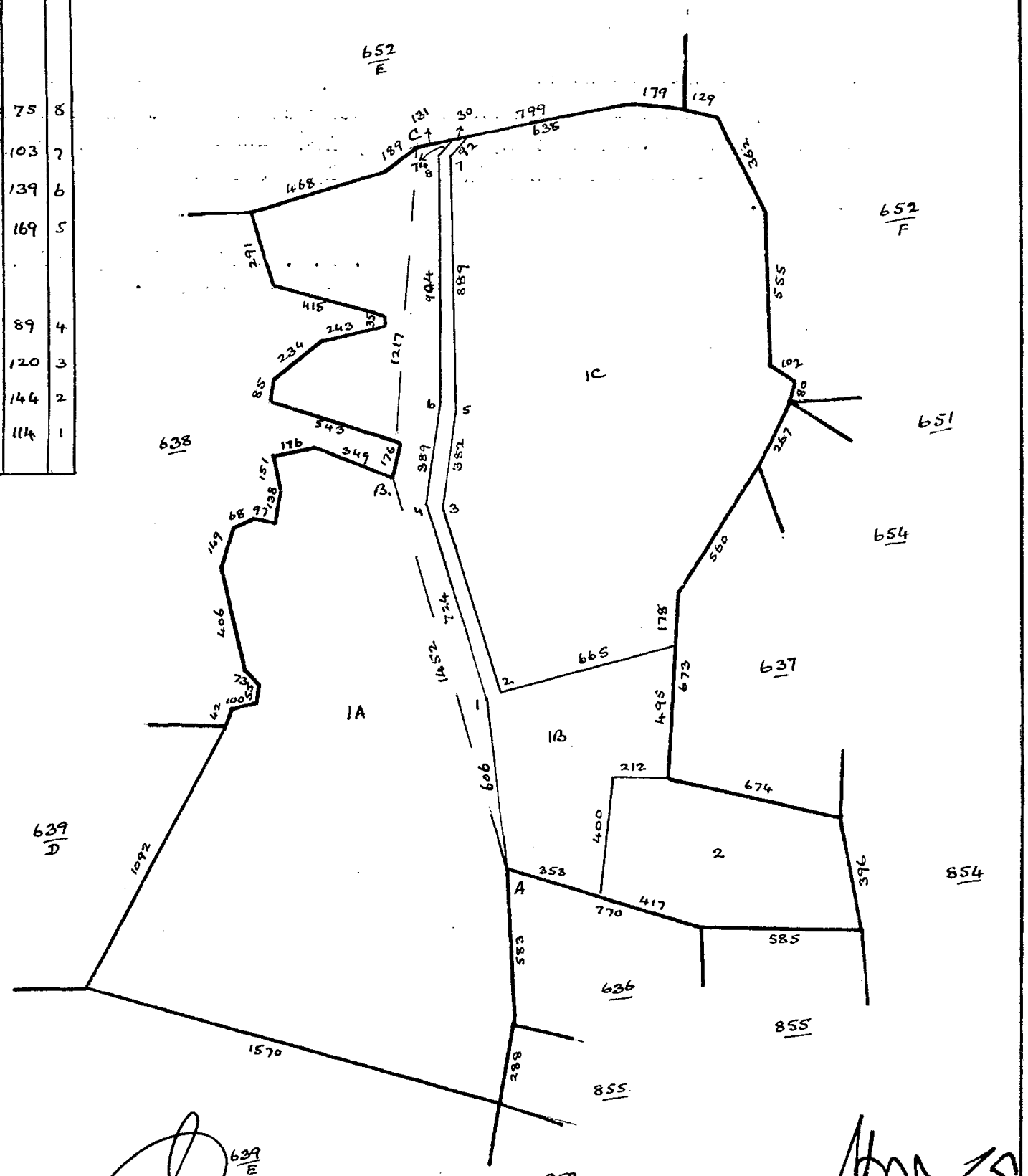

Scale 1/5 Inch = One Chain.

Sketch Prepared by [illegible]
4.4.51
Spl. D.T.

[illegible]
for Collector
4.5.51

No
30/4/51 hw
1.5.51

Spl. [illegible] dow
Palghat

District

Taluk

Village { No.
Name

Survey No.

Field No. Area Acres.

Certified that the subdivisions 1A, B & C have been measured by me on the ground and found correct and that all stones to be maintained have been renewed or repaired ~~here~~ where necessary and that notice under section 6(1) was duly published before measurement.

Sd. K.N. Govindankutty Nair,
Taluk Surveyor.

Scale Inch = One Chain.

Survey 23.

District Malabar

Taluk Palghat.

Village { No. 116 (33)
Name Pudusseri

Field No. 637

Area 5- 62 Acres.

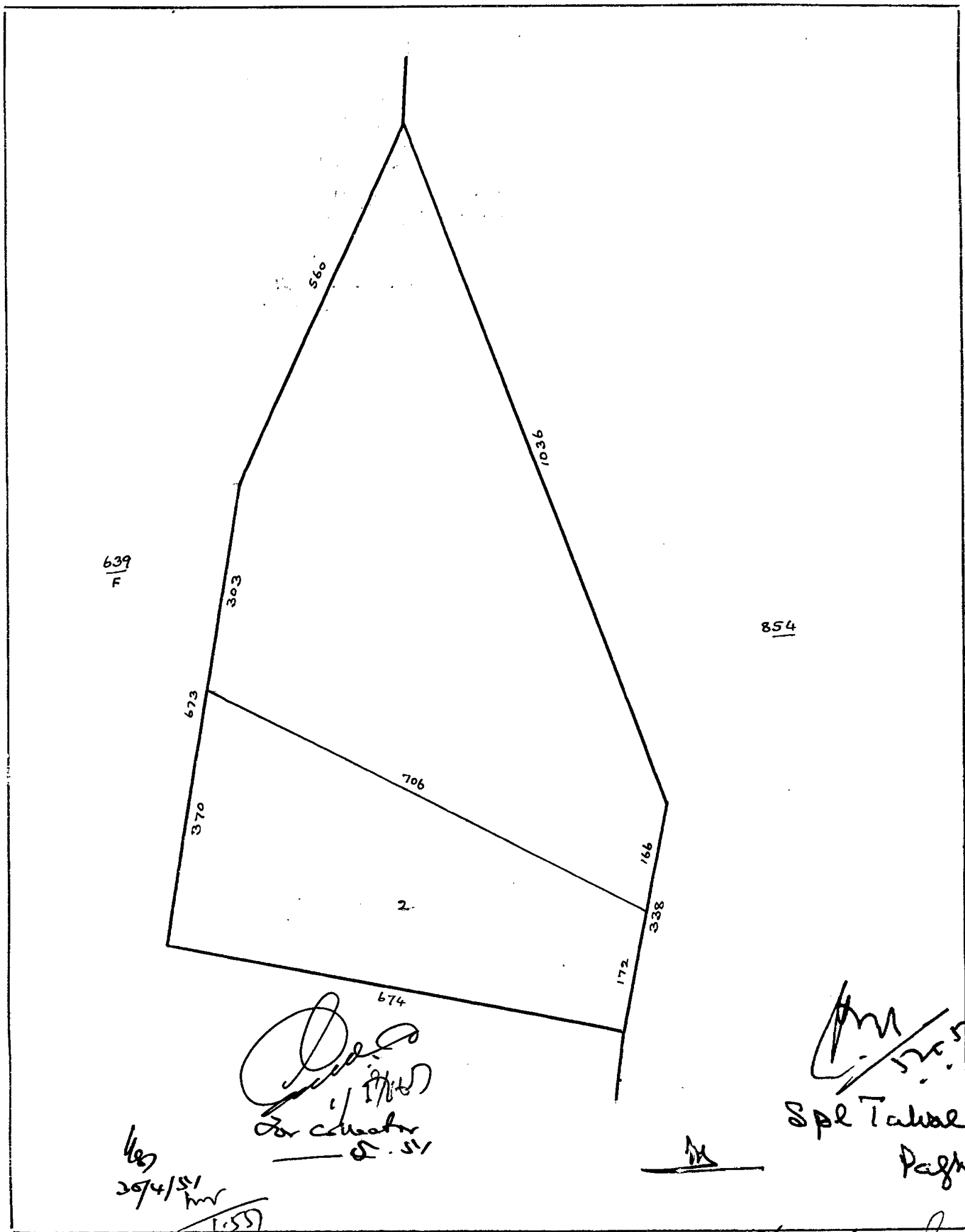

For Collector
1/5/51

Spl Tahsildar
Palghat.

20/4/51

1.55

Scale 48 Inch = One Mile Chain

Sketch prepared by
4.4.51
Spl. D.S.

Survey 23.

District

Taluk

Village { No.
Name

Field No. Area Acres.

Certified that the subdivisions 1 & 2 have been measured by me on the ground and found correct and that all stones to be maintained have been renewed or repaired ~~were~~ where necessary and that notice under section 6(1) was duly published before measurement.

Sd. K.N. Govindankutty Nair,
Taluk Surveyor.

Scale Inch = One Chain.

Survey_20

District Malabar

Taluk Palghat.

Village { **No.** 116 / **Name** Pudusseri

Field No. 636 **Area** 5 - 62 **Acres.**

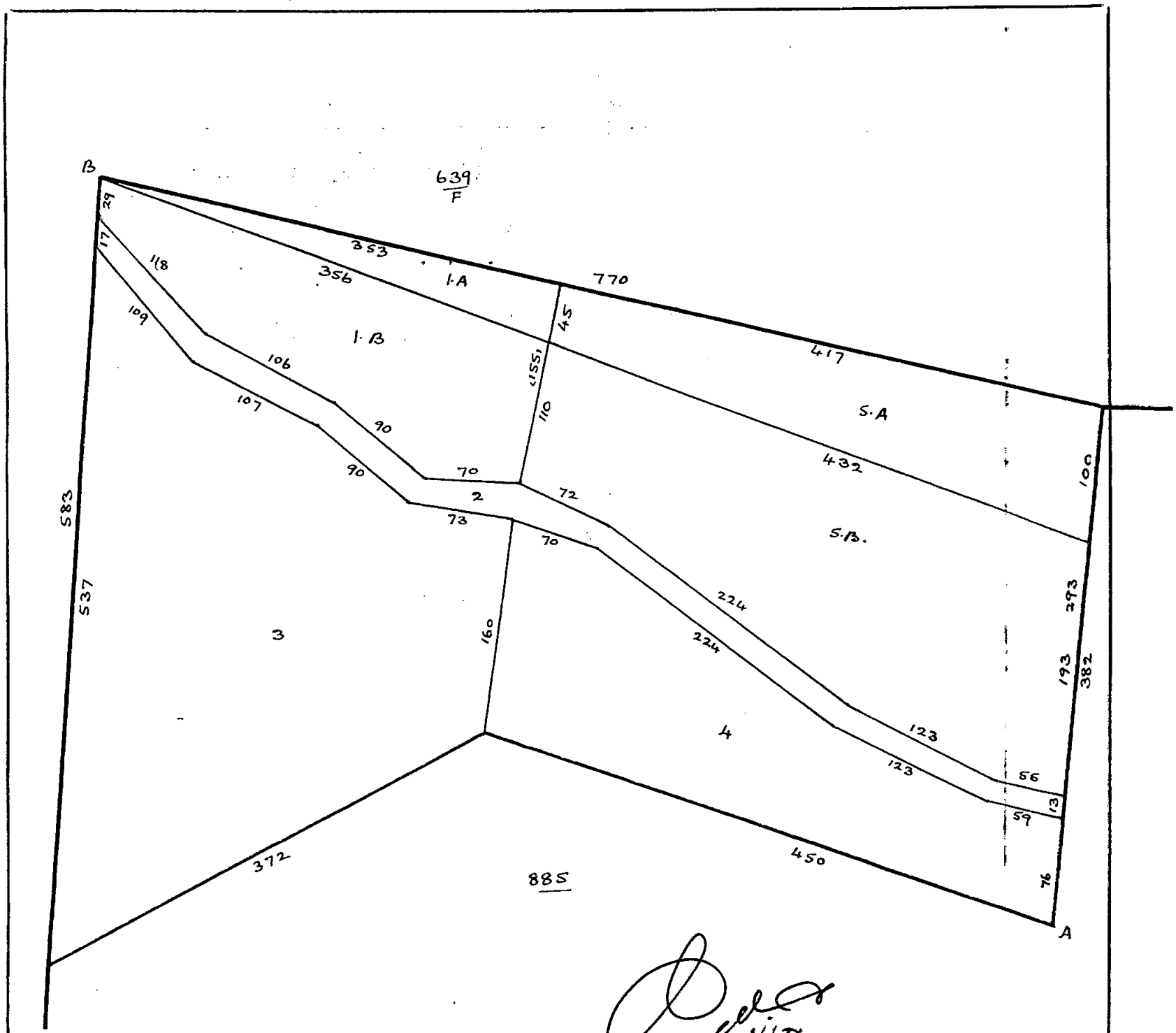

	X			B.	
476	564			897	
149	423		59	768	
	439	23	45	768	
	435	8	36	659	
	215	28	22	660	
	211	13	32	573	
	97	53	19	570	
	93	108		X	
	A				

1/11/56
for Collector
— 5.51.

394/51
1.5.51

Spl Tahsildar
Palghat

Sketch Prepared by [illegible]
5.4.51
Spl. D.S.

Scale 1 **Inch = One Chain.**

District

Taluk

Village { No.
Name

Survey No. 4

Field No. | Area | Acres.

Certified that the subdiviäions 1A, 1B, 5A, 5B. have been measured by me on the ground and found correct and that all stones to be maintained have been renewed or repaired where necesary and that notice under section 6(1) was duly published before measurement.

Sd. K.N. Govindankutty Nair,
Taluk Surveyor.

Scale Inch = One Chain.

Survey 23.

District Malabar

Taluk Palghat.

Village { No. 116 (27) / Name Pudusseri

Field No. 637

Area 5.62 Acres.

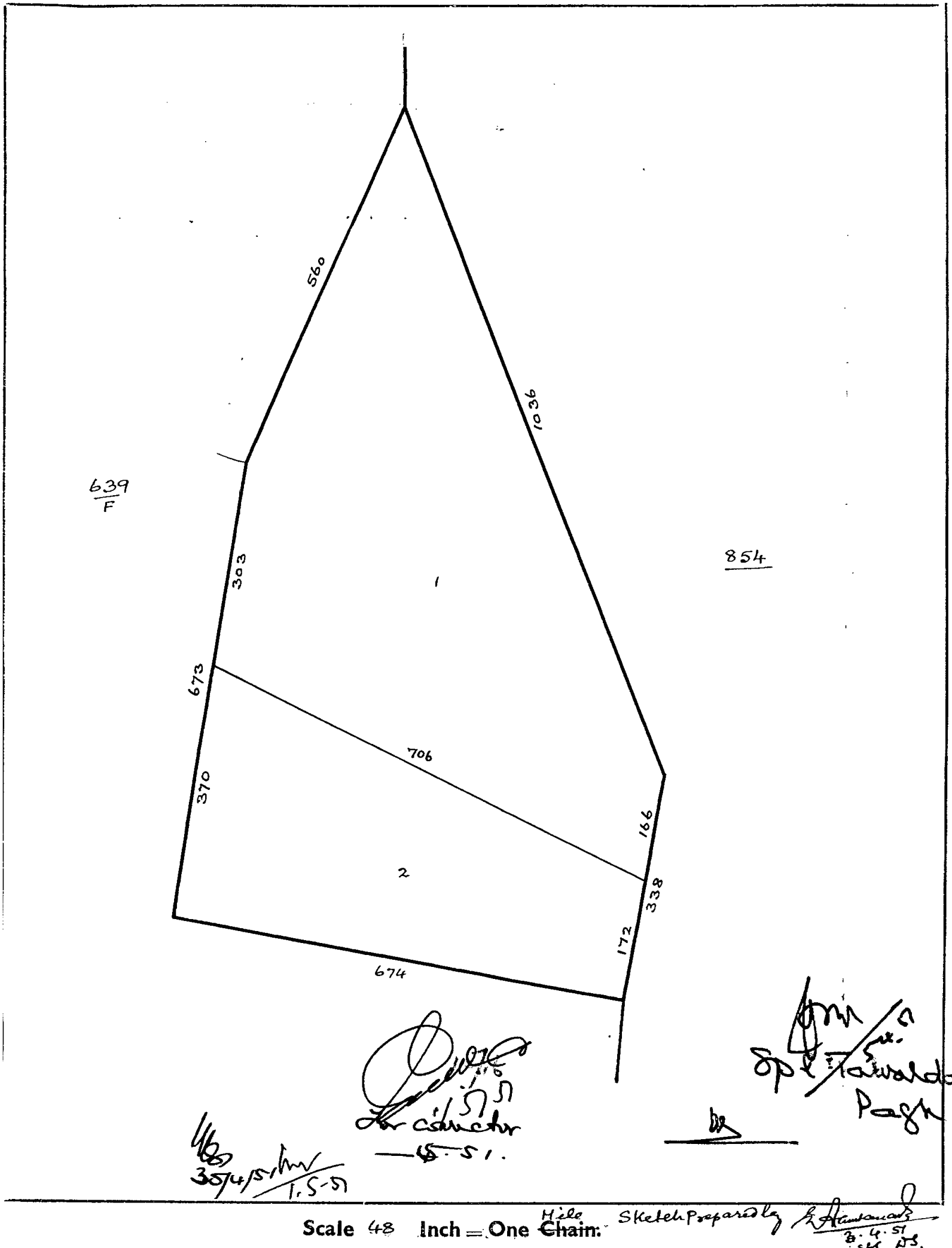

Scale 48 Inch = One Mile Chain. Sketch Prepared by [illegible] 8.4.51 Spl. Dy.

Survey No.

District

Taluk

Village { No.
Name

Field No. Area Acres.

Certified that the subdivisions 182 have been measured by me on the ground and found correct and that all stones to be maintained have been renewed or repaired where necessary and that notice under section 6(1) was duly published before measurement.

Sd. K.S. Govindankutty Nair,
Taluk Surveyor.

Scale Inch = One Chain.

Survey 23.

District Malabar

Taluk Palghat.

Village No. 116

Name Pudussseri

Field No. 639-F **Area** 58 · 47 **Acres.**

C		
1217		
1194	75	8
1180	103	7
294	139	6
293	169	5
B		
1452		
1319	89	4
1317	120	3
600	144	2
596	114	1
A		

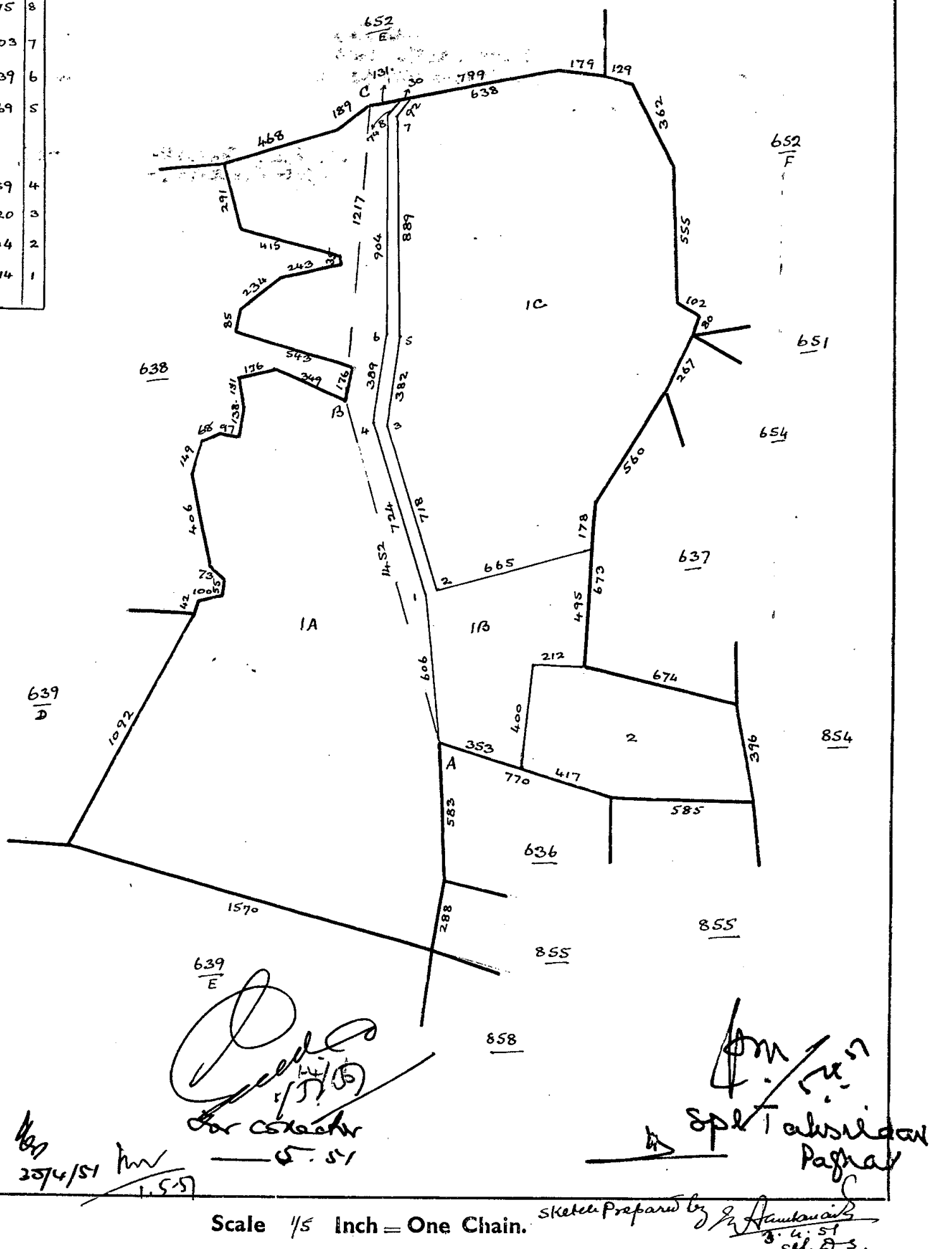

Scale 1/5 Inch = One Chain.

Sketch Prepared by

3.4.51

Spl. D.S.

Spl Tahsildar Palghat

Survey 2a

District

Taluk

Village { No.
Name

Field No. Area Acres.

Certified that the subdivisions 1A, B&C have been measured by me on the ground and found correct and that all access to be maintained have been removed or repaired where necessary and that notice under section 5(1) was duly published before measurement.

Sd. A.R. Govindankutty Nair,
Taluk Surveyor.

Scale Inch — One Chain.

Survey

District Malabar

Taluk Palghat.

41

Village { **No.** 116 **Name** Pudussseri

Field No. 847 **Area** 10 - 21 **Acres.**

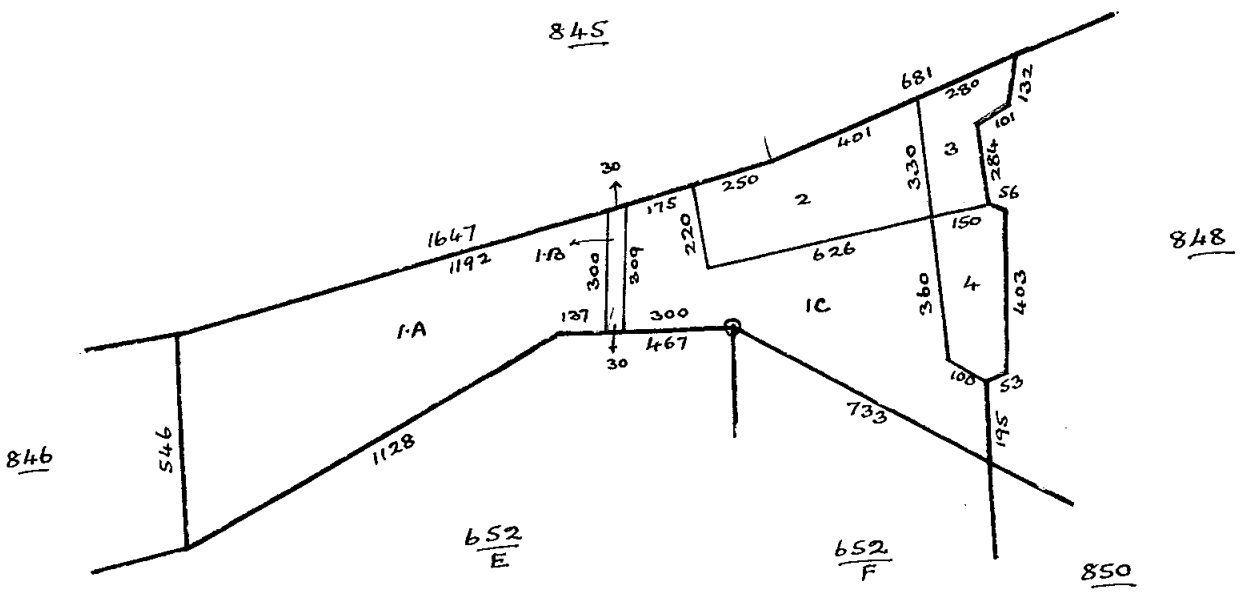

Spl. Tahsildar
Palghat

Ex. 5

Ex Collector
1/5/51

30/4/51 1.5.51

Scale 1/5 Inch = One Chain.

Sketch prepared by [illegible]
4.4.51 Spl. D.S.

District

Taluk

Village { No. / Name

Survey of

Field No. | Area | Acres.

Certified that the subdivisions 1 A B C have been measured by me on the ground and found correct and that all beacons to be maintained have been renewed or repaired where necessary and that notice under section 64 (1) has duly published where required.

Sd. [illegible]
Asst. Surveyor.

Scale . inch = One Chain.

Survey 23.

43

District Malabar

Taluk Palghat.

Village { No. 116
Name Pudusseri

Field No. 854

Area 26.38 Acres.

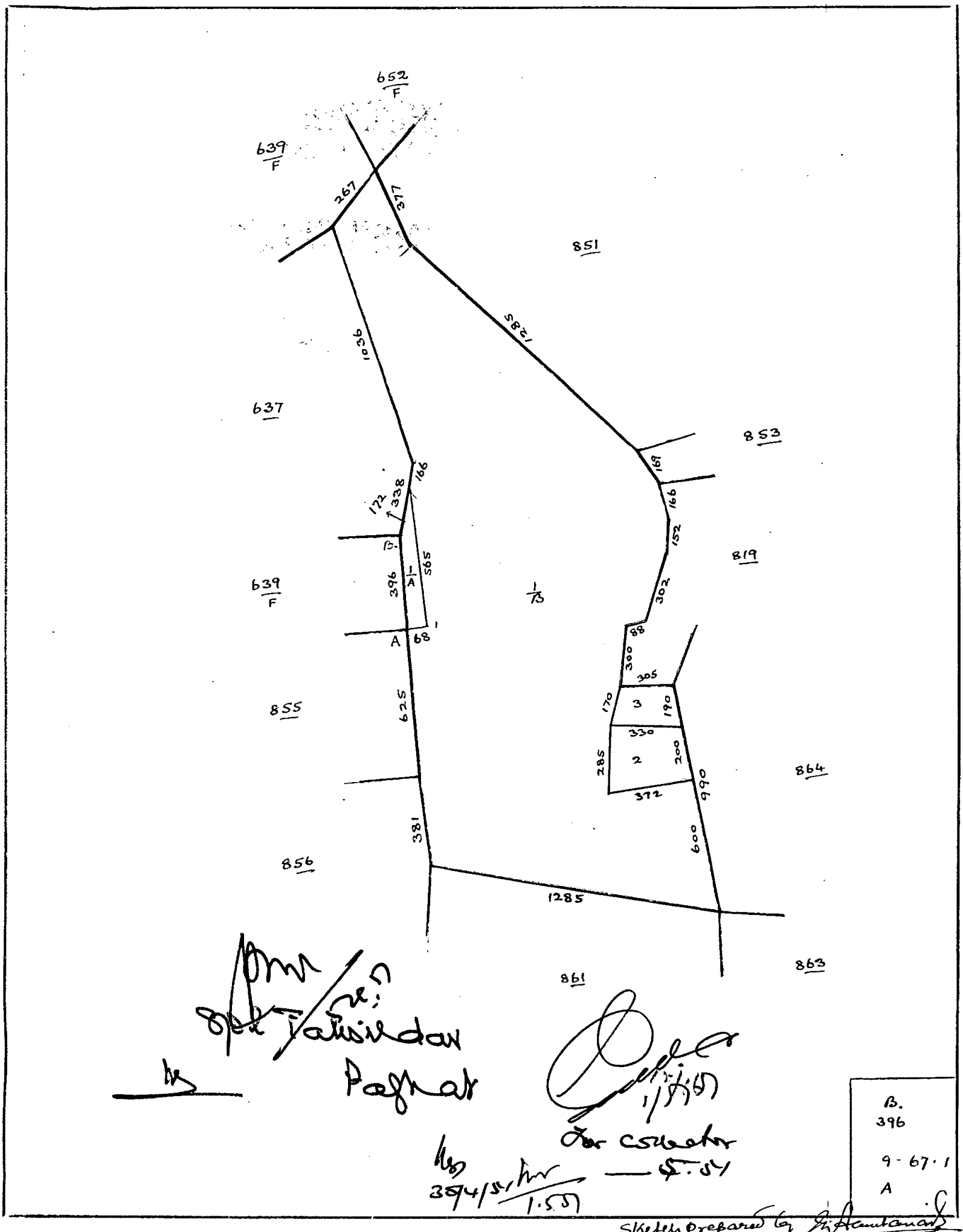

Scale 1/5 Inch = One Chain.

Sketch prepared by [illegible]
A. A. SI
SBL. D.S.

B.
396
9-67-1
A

Survey No.

District

Taluk

Village { No.
Name

Field No. Area Acres.

Certified that the subdivisions 1A, 1B have been
entered by us on the ground and found correct and that all
errors to be maintained have been removed or rectified where
necessary and that notice under section 61 has duly been
served thereon.

Sd. [illegible]
Taluk Surveyor.

Scale 1 Inch = One Chain.

Survey 23a

District Malabar

Taluk Palghat.

Village { **No.** 116 / **Name** Pudusseri

Field No. 855 **Area** 11. 21. **Acres.**

639/F 585 A 1A 600 100 193 1.13 463 854 925 927 636 884 382 293 97 1 222 106 3 210 57 6 68 13 97 2 222 2 108 4 209 76 11 450 152 B. 372 126 256 9 10 206 138 1212 1304 3 262 5 E 231 324 118 100 8 21 94 80 78 35 6 58 75 4 51 38 7 147 172 116 5 639/F 288 8 134 9 70 97 363 433 856 611 808 314 898 6 224 639/E 726 429 303 7 390 858 73 D 417 C 57

E			
884			
512	20	11	
A			
D			
1212			
878	18	10	
748	49	9	
8 138 705			
A			
C			
1304			
7 21 819			
6 130 777			
A			
C			
808			
223	138	5	
B			
927			
586	53	4	
575	41	3	
280	173	2	
270	162	1	
A			

857

Spl Tahsildar Palghat 1.5.57 23/4/57

1/5/57 for Collector S. 81

Scale 1/2 Inch = One Chain.

Sketch Prepared by [illegible] 4.4.57 SBL 25

District .

Taluk

Village { No.
Name

Survey No.

Field No.

Area Acres.

Certified that the subdivisions 1A & 1B have been
effected by me on the ground and fixed correct and that no
access to the subdivisional lands has been proved or rendered more
necessary nor has any new road been made [illegible] nor any public
road discontinued.

[illegible] have been
[illegible]

Scale inch = One Chain.

47

Survey 23.

District Malabar

Taluk Palghat

Village { No. 116
Name Pudusseri

Field No. 636 Area 5.62 Acres.

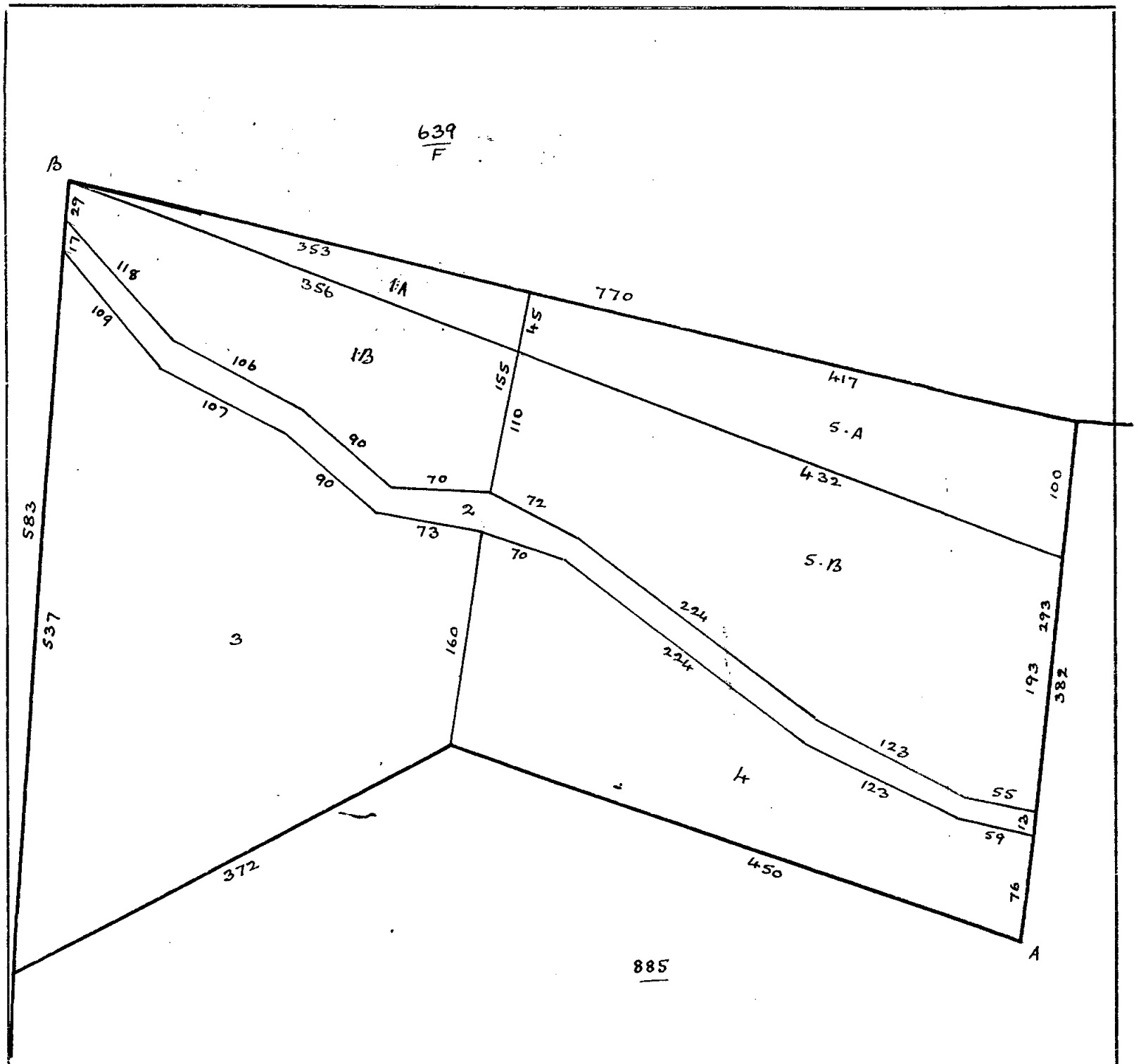

	x			B.	
476	564			897	
149	423		59	768	
	439	23	45	768	
	435	8	36	659	
	215	28	22	660	
	211	13	32	573	
	97	53	19	570	
	93	108		x	
	A				

for Collector
5.57

Sd/ Tahsildar
Palghat

30/4/57
1.5.57

Sketch prepared by [illegible]
4.4.57
Spl. D.S.

Scale 1 Inch = One Chain.

Survey 2a.

District

Taluk

Village { No.
Name

Field No. | Area | Acres.

Certified that the subdivisions 1A, 1B. 5A. 5B have been measured by me on the ground and found correct and that all stones to be maintained have been renewed or repaired ~~were~~ where necessary and that notice under section 6(1) was duly published before measurement.

Sd. K.N. Govindankutty Nair,
Taluk Surveyor.

Scale Inch = One Chain.

69

District Malabar

Taluk Palghat.

Village { No. 116
Name Pudussseri

Field No. 847

Area 10 · 21 Acres.

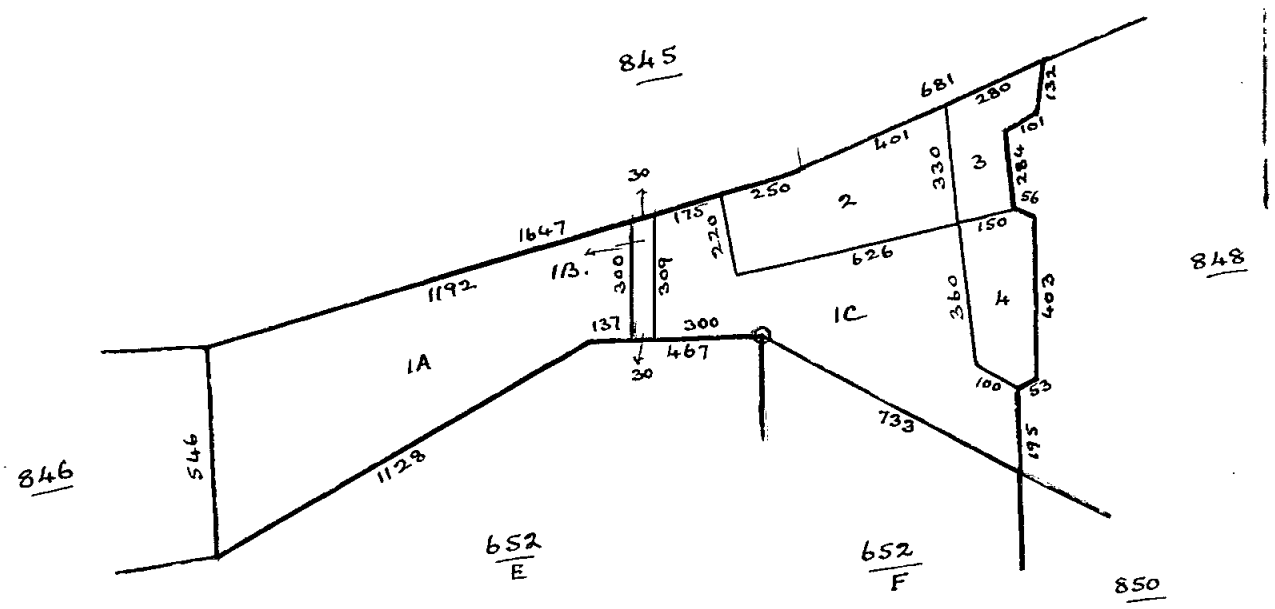

Spl Tahsildar
Palghat

Spl Tahsildar

for Collector

394/51

Scale 1/5 Inch = One Chain.

Sketch prepared by
4.4.51 Spl. D.T.

District

Taluk

Village { No. / Name

Survey No.

Field No. | Area | Acres.

Certified that the subdivisions 1 A, B. C have been ensured by me on the ground and found correct and that all stones to be maintained have been renewed or repaired where necessary and that notice under section 6(1) has duly published before measurement.

Sd. K.N. Govindankutty Nair.
Taluk Surveyor.

Scale Inch = One Chain.

91

Survey 23.

District Malabar

Taluk Palghat

Village { No. 116
Name Puduvveri

Field No. 854

Area 26 - 38 Acres.

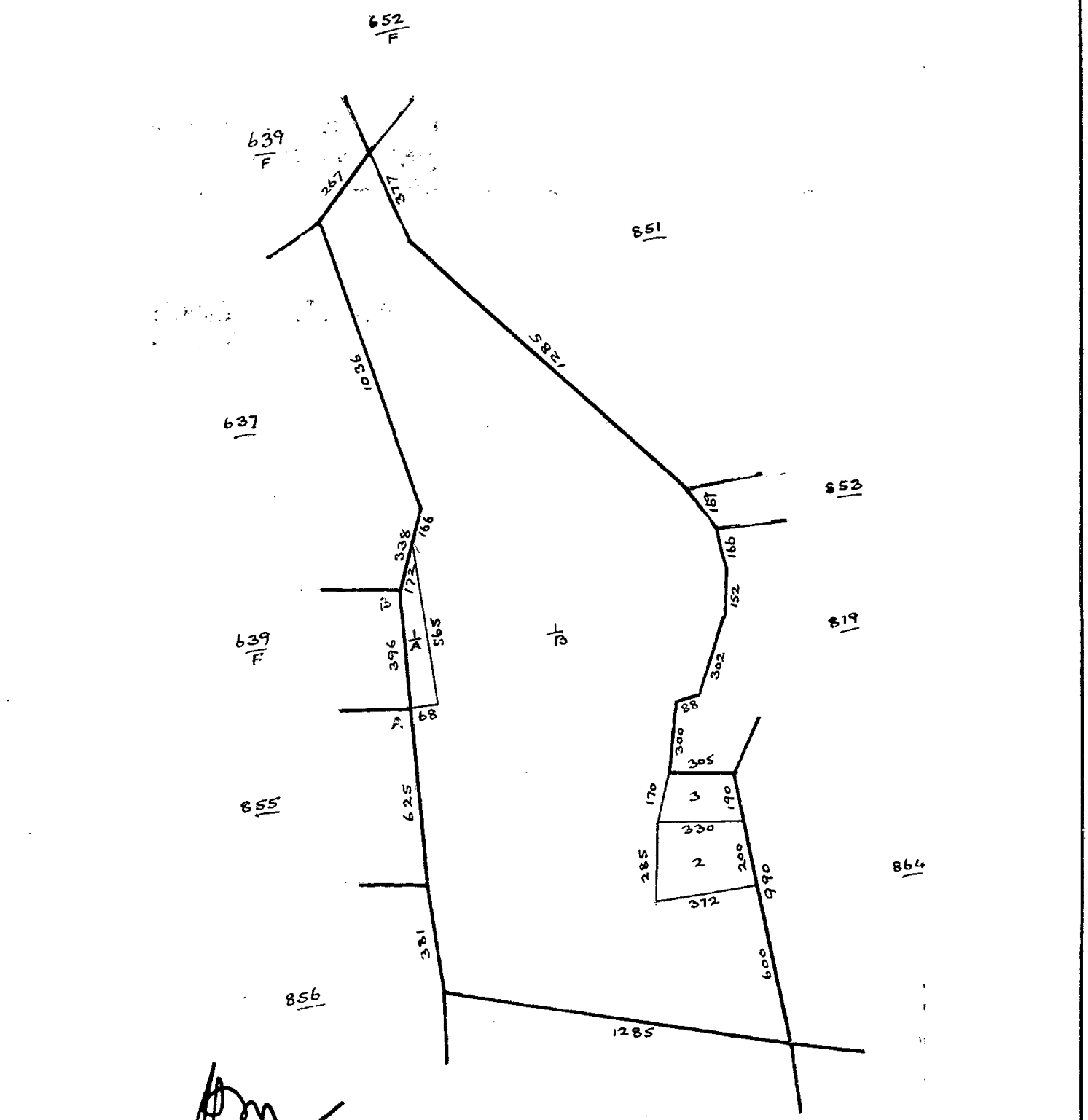

Sd/- Tahsildar
Palghat
1/6/57
394/57

1/6/57
for Collector

B
396
9 67 1
A

Scale 1/5 Inch = One Chain.

Sketch prepared by [illegible]
4.4.57
Sheet 5.

Survey 29

District

Taluk

Village { No.
Name

Field No. Area Acres.

Certified that the subdivisions 1A - 1B have been measured by me on the ground and found correct and that all stones to bemaintained have been renewed or repaired where necessary and that notice under section 6(1) has duly published before measurement.

Sd. K.N. Govindankutty Nair.
Taluk Surveyor.

Scale Inch = One Chain.

District Malabar

Taluk Palghat

Village { No. 116 / Name Pudusseri

Survey Zone

Field No. 855

Area 11 – 21. Acres.

639/F

585

A

1A.

600

180

193

382

295

1B.

927

854

636

884

450

B

372

E

9

206

10

256

138

231

324

118

9

134

639/F

288

8

314

6

898

224

639/E

726

429

858

10

303

7

390

808

611

856

5

262

1304

1212

3

100 8 21 94 60 78 35 58 b

75 4 50 30 116 5 7 147

172 97 363

70 433

73 D 417 C 57

E
884
512 20 11
A
D
1212
878 18 10
748 49 9
8 138 705
C
1304
7 21 819
6 130 777
A
C
868
223 138 5
B
927
586 53 4
575 41 3
280 173 2
270 162 1
A

Scale 1/2 Inch = One Chain.

Sketch prepared by [illegible]
4.4.51 Sdl. AS.

District

Taluk

Village { No. / Name

Survey

Field No. Area Acres.

Certified that the subdivisions 1 A & B have been meaaured by me on the ground and found correct and that all stones to bemaintained have beann renewed or repaired where necessary and that notice under section 6(1) was duly published before measurement.

Sd. K.N. Govindankutty Nair.
Taluk Surveyor.

Scale inch = One Chain.